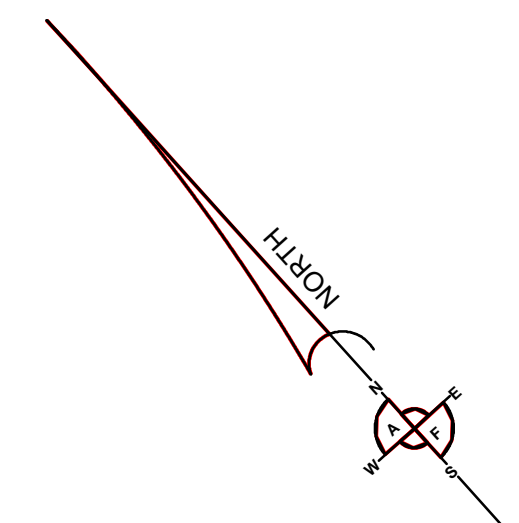




CONSULTING ENGINEERS
PLANNERS
ENVIRONMENTAL SERVICES
& LAND SURVEYORS

629 SHILOH PIKE
BRIDGEFORD, NJ 08002
(856) 451-2990 PHONE (856) 455-9702 FAX
www.fralinger.com



















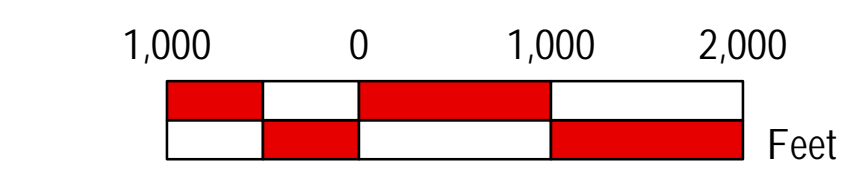
Monroe Township
Gloucester County

Zoning Map

Franklin Township Gloucester County, NJ

Legend

-  Franklin Parcels
- Zoning Boundary**
-  R-A: Residential/Agriculture
-  MV: Malaga Village
-  FV: Franklinville Village
-  NC: Neighborhood Commercial
-  IC: Interchange Commercial
-  HC: Highway Commercial
-  B: Business
-  LM: Light Manufacturing
-  PRR: Pinelands Rural Residential
-  PAP: Pinelands Agricultural Production
-  PNC: Pinelands Neighborhood Commercial
-  PHC: Pinelands Highway Commercial
-  PI: Pinelands Institutional
-  PLM: Pinelands Light Manufacturing
-  Mix: Mixed Use Overlay Zone



Elk Township
Gloucester County

Clayton Borough
Gloucester County

Newfield Borough
Gloucester County

Upper Pittsgrove Township
Salem County

Pittsgrove Township
Salem County

